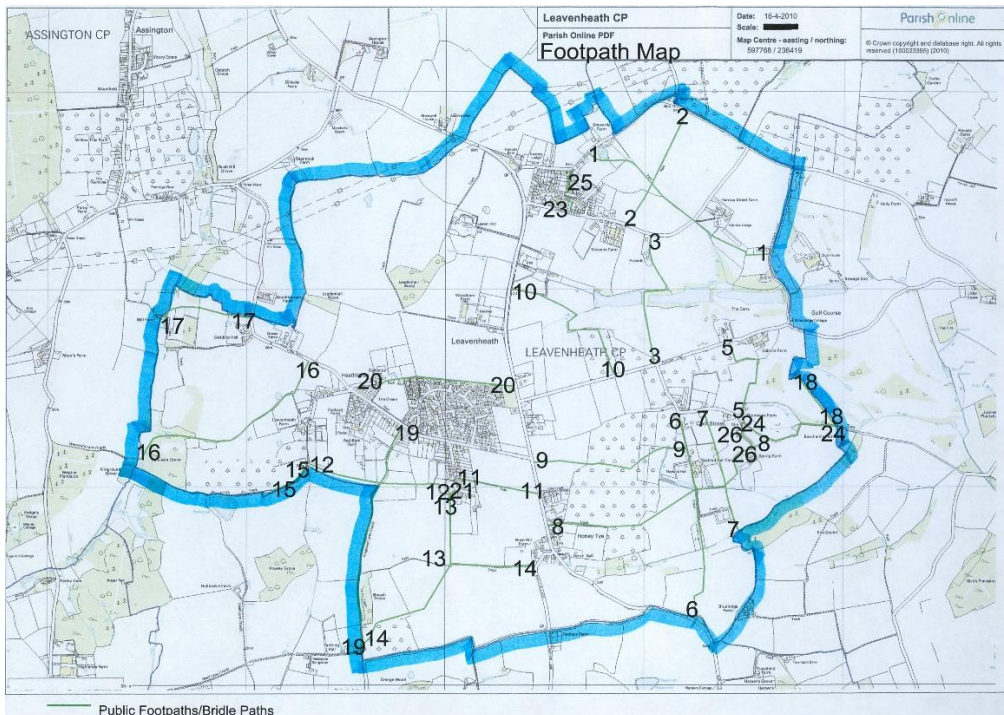


Leavenheath Footpath Reports - 2022




| Footpath | 02/04/22 | 09/04/22 | 01/05/22 | 10/05/22 | 21/05/22 | 30/05/22 | 12/06/22 |
|----------|--------------------------|--------------------------|--------------------------|--------------------------|--------------------------|--------------------------|--------------------------|
| 1 | Green | | | Green | | | |
| 2 | Green | | | Green | | | |
| 3 | | | Green | | | | |
| 5 | | | | Yellow | | | |
| 6 | Red | | | | | | Red |
| 7 | Red | | Red | | | | Red |
| 8 | | | Green | | | | Green |
| 9 | | | Green | | | | |
| 10 | | | | Yellow | | | |
| 11 | | Green | | | | Green | |
| 12 | | Yellow | | | | | |
| 13 | | Green | | | | | |
| 14 | | Yellow | | | | | |
| 15 | | | | | Green | | |
| 16 | Yellow | | | | Yellow | | |
| 17 | | | | | Green | | |
| 18 | | | | | | Green | |
| 19 | | Green | | | | | |
| 20 | | Green | | | | | |
| 21 | | Green | | | | | |
| 23 | | | Green | | | | |
| 24 | | | | | | Green | |
| 25 | | | Green | | | | |
| 26 | | | | | | | Green |

Date: 02/04/22

Footpath 16


Mostly clear but some overhanging branches at head height at the High Road end which will need cutting back.



Date: 09/04/22

Footpath 12

Mostly clear but some overhanging branches at head height west of Kingsland Lane which will need cutting back and a collapsing fence as you head from there towards Locks Lane.



Date: 09/04/22

Footpath 13

Clear with no issues.

Date: 09/04/22

Footpath 21

Clear with no issues.

Date: 09/04/22

Footpath 14 – only junction of FP13

Clear with no issues except the section towards Kingsland Lane where overhanging branches will need cutting back

Date: 09/04/22

Footpath 20

Clear but with several muddy sections which make walking difficult.



Date: 01/05/22

Footpath 3

Clear with no problems.

Date: 01/05/22

Footpath 5

Clear with no problems.

Date: 01/05/22

Footpath 6

Clear with no problems up-to gate at Nayland Hall Farm. Did not check beyond to the A134.

Date: 01/05/22

Footpath 7

Blocked from Cock Street so could not be walked as overgrown with lots of nettles.



Date: 01/05/22

Footpath 8

Clear with no problems

Date: 01/05/22

Footpath 9

Mostly clear but ploughed fields within orchards and across to A134 meant it was hard to walk across rough ground



Date: 01/05/22

Footpath 23

Clear with no problems



Date: 01/05/22

Footpath 25

Clear with no problems



Date: 01/05/22

Footpath 26


Clear with no problems

Date: 10/05/22

Footpath 1

Harrow Street to B1068 - clear with no problems although the footpath has been diverted from the route marked on the map It was possible to follow tractor tracks to work out a route from the junction with Footpath 2 to the B1068.


Harrow Street towards Keepers Lane - getting overgrown at the top and bottom



Date: 10/05/22

Footpath 2



Clear with no problems although ploughed field meant the path was unstable



Date: 10/05/22

Footpath 5

Lots of nettles and not passable in shorts



Date: 10/05/22

Footpath 10

Mostly clear but section from Plough Lane to the tree line has been ploughed so ground is unstable



Date: 21/05/22


Footpath 15

All clear with no problems

Date: 21/05/22

Footpath 16

Overgrown at High Road end and the rotten wooden section at the bottom has sunken in several places



Date: 21/05/22

Footpath 17

Clear no problems



Date: 30/05/22

Footpath 18

Clear no problems

Date: 30/05/22


Footpath 24

Clear no problems

Date: 12/06/22

Footpath 6


Clear up to Nayland Hall Farm but blocked beyond gate with overgrown plants and nettles



Date: 12/06/22

Footpath 7

Still blocked at Cock Street end. Much more overgrown than previous check on 1st May



Date: 12/06/22

Footpath 8

Clear no problems

Date: 12/06/22

Footpath 26

Clear no problems
