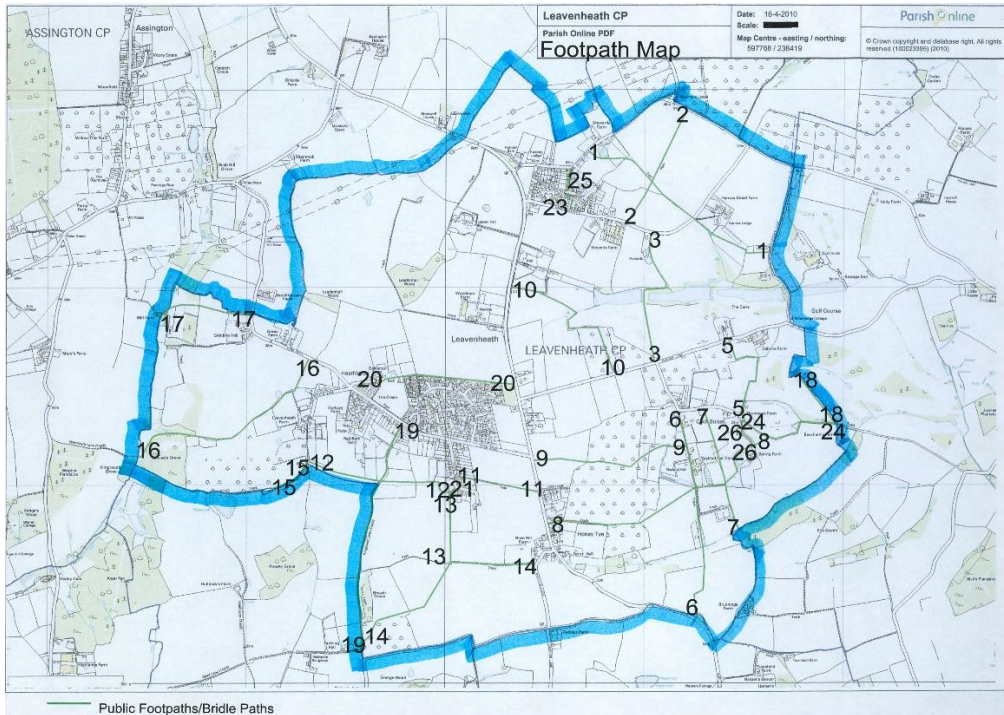


Leavenheath Footpath Reports - 2022





Footpath	02/04/22	09/04/22	01/05/22	10/05/22	21/05/22	30/05/22
1						
2						
3						
5						
6						
7						
8						
9						
10						
11						
12						
13						
14						
15						
16						
17						
18						
19						
20						
21						
23						
24						
25						
26						

Date: 02/04/22

Footpath 16

Mostly clear but some overhanging branches at head height at the High Road end which will need cutting back.



Date: 09/04/22

Footpath 12

Mostly clear but some overhanging branches at head height west of Kingsland Lane which will need cutting back and a collapsing fence as you head from there towards Locks Lane.



Date: 09/04/22

Footpath 13

Clear with no issues.

Date: 09/04/22

Footpath 21

Clear with no issues.

Date: 09/04/22

Footpath 14 – only junction of FP13

Clear with no issues except the section towards Kingsland Lane where overhanging branches will need cutting back

Date: 09/04/22

Footpath 20

Clear but with several muddy sections which make walking difficult.



Date: 01/05/22

Footpath 3

Clear with no problems.

Date: 01/05/22

Footpath 5

Clear with no problems.

Date: 01/05/22

Footpath 6

Clear with no problems.

Date: 01/05/22

Footpath 7

Blocked from Cock Street so could not be walked as overgrown and lots of nettles



Date: 01/05/22

Footpath 8

Mostly clear but overhanging branches at stile near Nayland Hall



Date: 01/05/22

Footpath 9

Mostly clear but ploughed fields within orchards and across to A134 meant it would be hard to walk across rough ground



Date: 01/05/22

Footpath 23

Clear with no problems



Date: 01/05/22

Footpath 25

Clear with no problems



Date: 01/05/22

Footpath 26


Clear with no problems

Date: 10/05/22

Footpath 1

Harrow Street to B1068 - clear with no problems although the footpath has been diverted from the route marked on the map It was possible to follow tractor tracks to work out a route from the junction with Footpath 2 to the B1068.

Harrow Street towards Keepers Lane - getting overgrown at the top and bottom






Date: 10/05/22

Footpath 2


Clear with no problems although ploughed field meant the path was unstable



Date: 10/05/22

Footpath 5

Lots of nettles and not usable in shorts



Date: 10/05/22

Footpath 10

Mostly clear but section from Plough Lane to the tree line has been ploughed so ground is unstable



Date: 21/05/22


Footpath 15

All clear

Date: 21/05/22

Footpath 16

Overgrown at High Road end and the rotten wooden section at the bottom has sunken in many places



Date: 21/05/22

Footpath 17

Clear no problems



Date: 30/05/22

Footpath 18

Clear no problems

Date: 30/05/22

Footpath 24

Clear no problems
